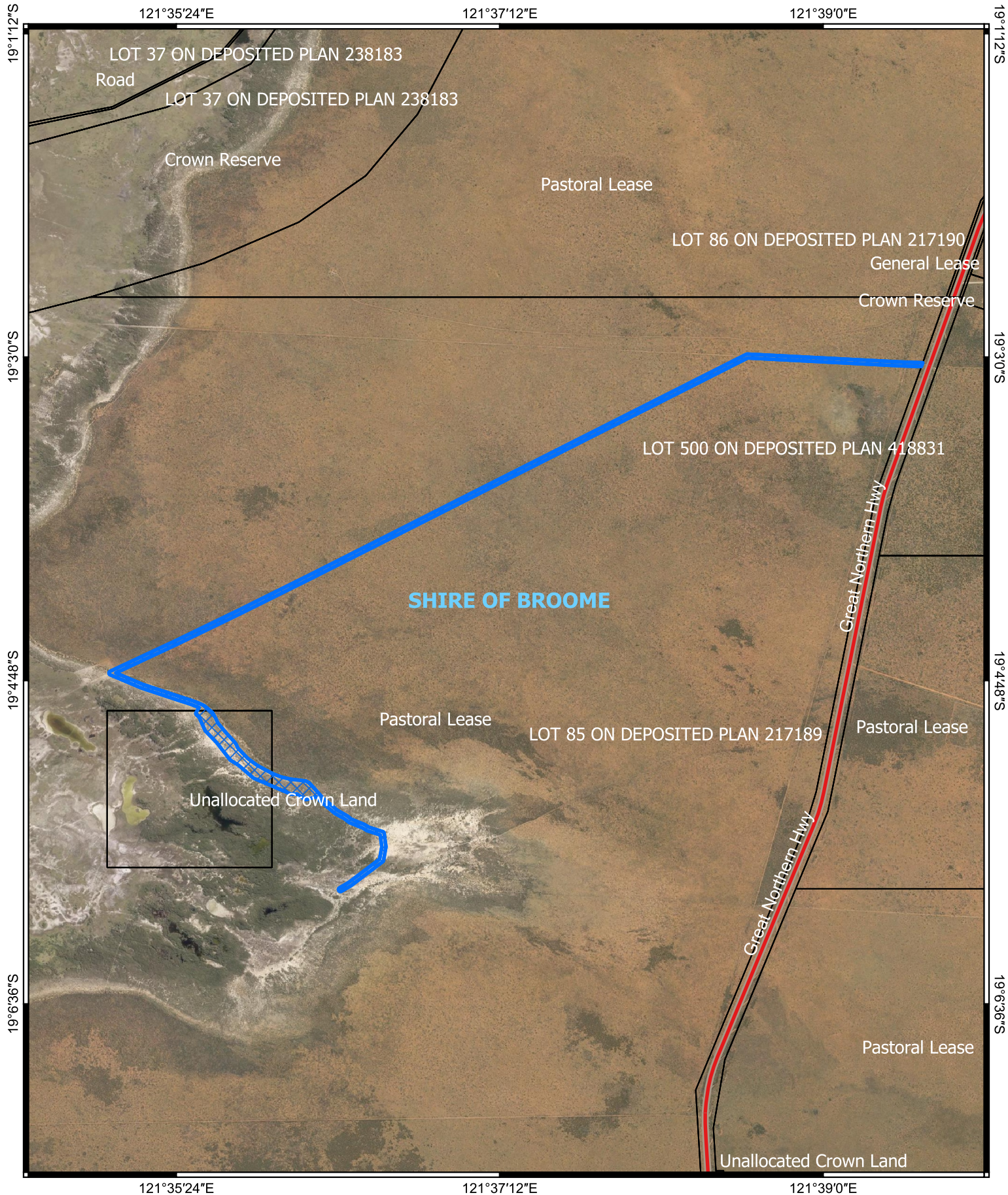






CPS 9698/2 - Map E




Legend

-  CPS areas applied to clear
-  Land Tenure (LGATE_226) - SLIP
-  Local Government Authorities

Roads

-  National Highway



Projection: GDA 2020

1:40,000



GOVERNMENT OF
WESTERN AUSTRALIA